


























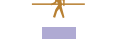






Legend

	Principal Shared Path (PSP)
	High Quality Shared Path
	Other Shared Path (Shared by Pedestrians & Cyclists)
	Good Road Riding Environment
	Perth Bicycle Network (PBN) - Continuous Signed Routes
	Bicycle Boulevard
	Gradient Arrow
	Bicycle Lanes or Sealed Shoulder Either Side
	Contra Flow Bike Lane
	Traffic Direction, Traffic Light
	Bike Shop
	Bike Hire
	Bike Locker
	Bike Shelter
	Bike Parking
	Bike Repair Station
	Bike Pump Station
	Road Bridge, Foot Bridge, Underpass
	Railway
	Underground Railway
	Freight Railway, Railway Crossing
	Train Transfer, Train and Bus Transfer
	Train Station, Special Events Station
	Bus Station, Ferry Terminus
	Petrol Station
	Public Toilets, Accessible Toilet
	Pleasant Rest Area, Post Office
	Walking Trail
	Shopping Area
	Parks, Ovals and / or Bushland
	Industrial Area
	Point of Interest