

Northern Route

Ride along the Sunset Coast

Coastal zone from Burns Beach to City Beach



TRAVELLING BY BIKE:

Riding a bicycle is becoming increasingly popular in Western Australia. In addition to reducing traffic congestion on our roads, cycling also improves health and fitness and is a fun and inexpensive way to get around.

This map shows various routes you can ride along to get to your destination. It will also help you gauge how long it will take to travel a particular distance, with most people able to cover 10km in 30-40 minutes.




TRAVEL TIPS:

- Plan your journey and know your route.
- Always wear a helmet.
- Make yourself visible to other road users.
- Lock your bike up where you feel it is safe.
- Take a bottle of water with you.

SHARED PATH SAFETY TIPS:

- Always give way to pedestrians.
- Ride slowly around other path users.
- Travel in single file.
- Keep left unless overtaking.
- Ring your bell to alert path users of your approach.
- Provide adequate space when passing.

HAND SIGNALS:



cycle instead

Time required to travel distance		
Distance (km)	15km/h (Easy Cycle)	30km/h (Fast Cycle)
1	4 mins	2 mins
2	8 mins	4 mins
5	20 mins	10 mins
10	40 mins	20 mins
15	60 mins	30 mins
20	80 mins	40 mins

Published by the Department of Transport. For other Bikewest publications and further information visit www.transport.wa.gov.au/cycling

Contact
 Department of Transport
 140 William St, Perth WA 6000
 GPO Box C102, Perth WA 6839
 Telephone: (08) 6551 6000
 Email: cycling@transport.wa.gov.au
 Website: www.transport.wa.gov.au/cycling

Published by the Department of Transport. The information contained in this publication is provided in good faith and is believed to be accurate at the time of publication. The State shall in no way be liable for any loss sustained or incurred by anyone relying on the information. February 2014
 BW 29-02-14 North DoT 1478-30-05

Map 2

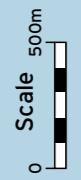
Continues Map 1



Legend

- Sunset Coast Route (Shared by Pedestrians & Cyclists)
- Other Shared Path
- Good Road Riding Environment
- Sealed Shoulder or Bicycle Lane
- Railway, Train Station
- Traffic Light
- Take Extra Care
- Bike Shop
- Bike Parking
- Bike Locker, Shelter
- Point of Interest
- Restaurant / Cafe
- Pleasant Rest Area
- Fishing
- Surfing
- Public Toilets
- Shopping Area
- Walk Trail

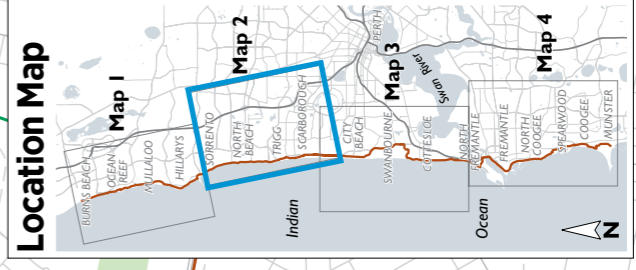
3 February 2016, 9:01:21:11, projectmanager@transport.wa.gov.au



BIKES AND PUBLIC TRANSPORT:

- You may take your bike on the train except during these times on weekdays:
 - Towards the City Centre between 7.00am-9.00am.
 - Away from the City Centre between 4.30pm-6.30pm.
- Cyclists are to use the lift, where provided, and walk their bike throughout train stations.

Please refer to the Transperth website for more details www.transperth.wa.gov.au



See other publication: Ride along the Sunset Coast - Southern Route which shows the coastal zone from City Beach to Woodman Point.