

Ride around Mandurah

Scenic rides around Mandurah and surrounds



Location Map

TRAVELLING BY BIKE:

Riding a bicycle is becoming increasingly popular in Western Australia. In addition to reducing traffic on our roads, cycling also improves health and fitness and is a fun and inexpensive way to get around.

Mandurah, located 75 kilometres south of Perth, is connected to the metropolitan rail network. This map shows local shared paths and cycle friendly streets as well as three scenic rides incorporating Mandurah's train station, trips around town and along the coast line. The map also features places of interest, shopping

and rest areas, BBQ facilities and bike-specific infrastructure like bike lockers and shops.

Mandurah City Loop

Overall Distance: Approximately 7km
Starting and finishing at the train station this loop passes the visitor centre, Mandurah Plaza and Mandurah's Foreshore featuring a variety of restaurants and views of the estuary.

Coastal Ride, Madora Bay to Dawesville Channel

Overall Distance: Approximately 30km
Passing Mandurah's Foreshore the coastal ride features uninterrupted ocean views from the Boardwalk Boulevard Park all the way to the Dawesville Channel.

Coodanup Loop

Overall Distance: Approximately 11km
Also commencing and finishing at the train station this loop features parklands along the Coodanup Foreshore and Mariners Cove Drive with views of the Peel Inlet.

Mandurah to Rockingham

Overall Distance: Approximately 36km
Following the coast, the leg between Secret Harbour and Port Kennedy crosses coastal suburbs, then returns to the shoreline's shared path. Make this journey as long or short as you like and use the Perth Bike Map Series 'Cockburn / Rockingham' if you choose to cycle the entire ride.

THE GOVERNMENT OF WESTERN AUSTRALIA

Department of Transport

 Published by the Department of Transport. For other Bikewest publications and further information visit www.transport.wa.gov.au/cycling

Time required to travel distance		
Distance (km)	15km/h (Easy Cycle)	30km/h (Fast Cycle)
1	4 mins	2 mins
2	8 mins	4 mins
5	20 mins	10 mins
10	40 mins	20 mins
15	60 mins	30 mins
20	80 mins	40 mins

Contact
Department of Transport
 140 William St, Perth WA 6000
 GPO Box C102, Perth WA 6839
 Telephone: (08) 6551 6000
 Email: cycling@transport.wa.gov.au
 Website: www.transport.wa.gov.au/cycling

Published by the Department of Transport. The information contained in this publication is provided in good faith and is believed to be accurate at the time of publication. The State shall in no way be liable for any loss sustained or incurred by anyone relying on the information. **February 2014**
 BW 78-02-2014 DoT 1478-42-01

February 2014 9417 708 profile@transport.wa.gov.au

Legend

- Mandurah Rides (Shared by Pedestrians & Cyclists)
- On Road Route
- Other Shared Path
- Good Road Riding Environment
- Sealed Shoulder or Bicycle Lane
- Railway, Train Station
- Traffic Light
- Take Extra Care
- Bike Shop, Bike Hire
- Bike Parking
- Bike Locker, Shelter
- Point of Interest
- Restaurant / Cafe
- Pleasant Rest Area
- Fishing
- Surfing
- Public Toilets
- Shopping Area
- Walk Trail
- Mandurah University Peel Campus
- Challenger TAFE Peel Campus
- Mandurah Greyhound Racing Track
- recycling depot
- Mandurah Catholic High Sch
- Assumption Catholic Prim Sch
- Frederick Irwin Anglican Sch
- Meadow Springs Sporting Facility
- Meadow Springs Golf Course
- Meadow Springs Golf Course
- Karanga Res
- Orestes Tuat Park
- Harry Perry Park
- Mandurah Foreshore
- Madara Foreshore
- Charlie & Dorothy Coore Res
- Mandurah Beach R Rd
- MADORA BAY

SHARED PATH SAFETY TIPS:

- Always give way to pedestrians.
- Ring your bell to alert others of your approach.
- Ride slowly around other path users.
- Allow adequate space when passing.
- Travel in single file.
- Keep left unless overtaking.

TRAVEL TIPS:

- Plan your journey and know your route.
- Always wear a helmet.
- Make yourself visible to other road users.
- Take a lock with you to secure your bike.
- Take a bottle of water with you.

HAND SIGNALS:



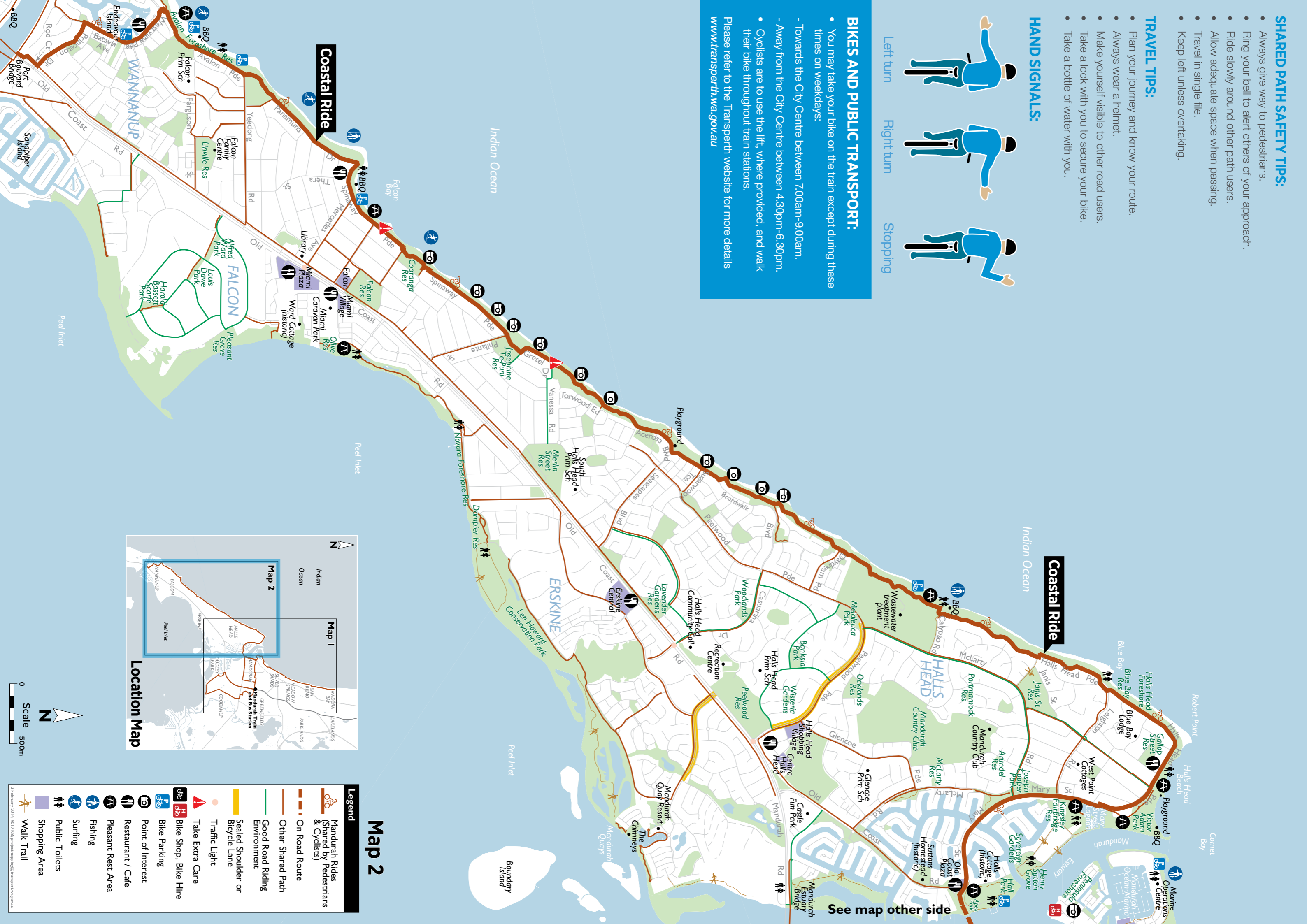
Left turn

Right turn

Stopping

BIKES AND PUBLIC TRANSPORT:

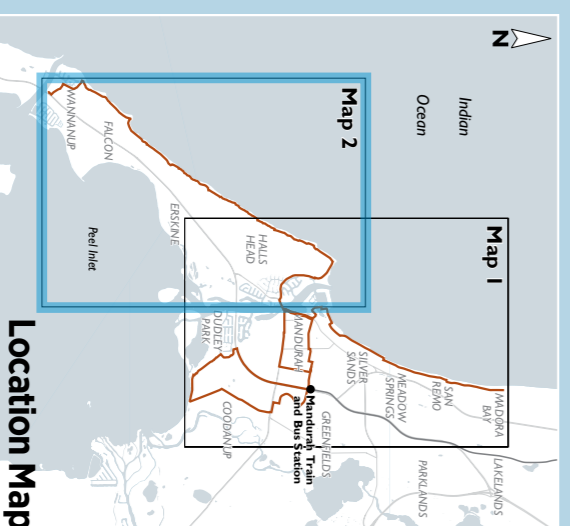
- You may take your bike on the train except during these times on weekdays:
 - Towards the City Centre between 7.00am-9.00am.
 - Away from the City Centre between 4.30pm-6.30pm.
 - Cyclists are to use the lift, where provided, and walk their bike throughout train stations.
- Please refer to the Transperth website for more details www.transperth.wa.gov.au



Coastal Ride

Coastal Ride

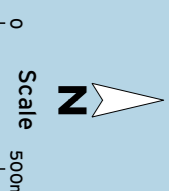
See map other side



Map 2

Legend

- Mandurah Rides (Shared by Pedestrians & Cyclists)
- On Road Route
- Other Shared Path
- Good Road Riding Environment
- Sealed Shoulder or Bicycle Lane
- Traffic Light
- Take Extra Care
- Bike Shop, Bike Hire
- Bike Parking
- Point of Interest
- Restaurant / Cafe
- Pleasant Rest Area
- Fishing
- Surfing
- Public Toilets
- Shopping Area
- Walk Trail



31 February 2014 9:01:21 AM: info@transperth.wa.gov.au