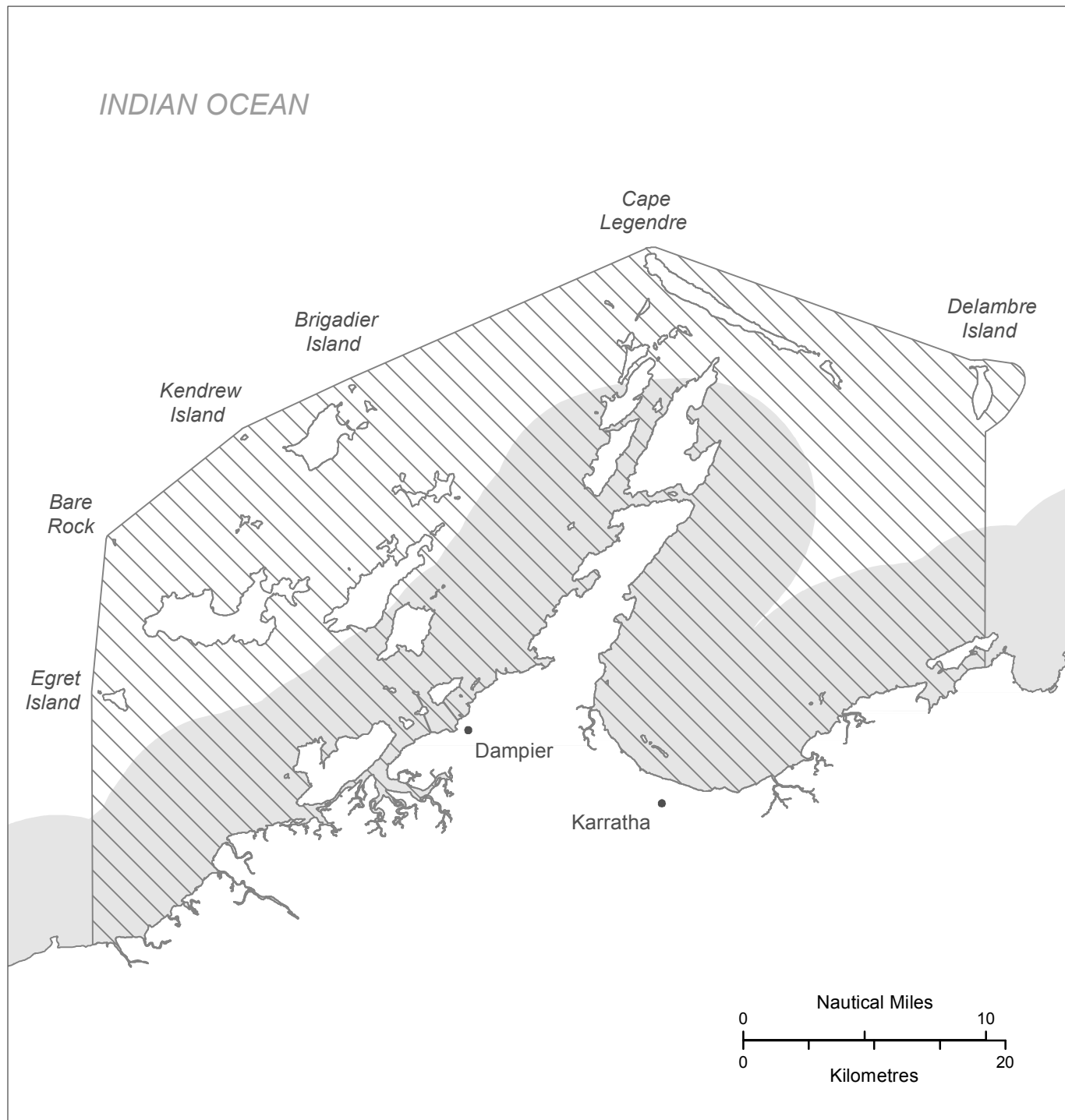


# ADDITIONAL AREA OF OPERATION FOR HIRE AND DRIVE POWER DINGHIES APPROVED FOR OPERATIONS TO 5NM FROM THE MAINLAND

## DAMPIER ARCHIPELAGO



Within, and up to 500 metres outside of, the area bounded by a line (i) north from the mainland shore through the western shore of Egret Island, (ii) straight and northerly to Bare Rock, (iii) north-easterly to the northern shore of Kendrew Island, (iv) straight to the northern shore of Brigadier Island, (v) straight to Cape Legendre on Legendre Island, (vi) straight east-south-easterly to the north-west of Delambre Island, (vii) along the eastern side of Delambre Island reefs to the reefs' southernmost tip, (viii) due south to Dixon Island and the mainland.



7 October 2016. L:\Marine\_safety\1239-08\_HireDrive\12390805\12390805a.mxd



Government of **Western Australia**  
Department of **Transport**

 Standard 5 Nautical Mile Limit  
 Additional Operating Area

