









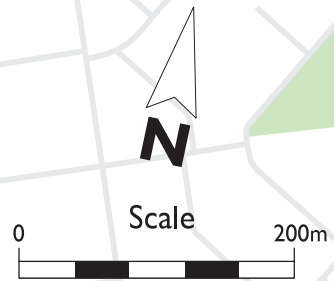


### Legend

-  Start / Finish
-  Point of Interest
-  Restaurant / Cafe
-  Pleasant Rest Area
-  Public Art
-  Water Fountain
-  Public Toilets
-  Accommodation
-  Crayfish Depot
-  Take Extra Care
-  Bicycle Parking

## FREMANTLE



### Boardwalks and Brewery Loop



1.0km loop- approx 12 minutes

**Boardwalks and Brewery Loop** (1.0km loop - approx 12 minutes)

This red loop trail starts at the WA Shipwrecks Museum, goes to the Esplanade Reserve, passes the Ferris Wheel, and returns to the museum. It includes a restaurant/cafe, public art, water fountain, public toilets, bicycle parking, and a pleasant rest area.

### Challenger Cray Trail



1.8km return - approx 22 minutes

**Challenger Cray Trail** (1.8km return - approx 22 minutes)

This blue trail starts at the WA Shipwrecks Museum, goes to Challenger Harbour, and returns. It includes a camera point of interest, a warning sign, a public toilet, and a pleasant rest area.

### Capo d'Orlando Marine Trail



4.0km return - approx 48 minutes

**Capo d'Orlando Marine Trail** (4.0km return - approx 48 minutes)

This green trail starts at the Fremantle Fishing Boat Harbour, goes to Success Boat Harbour, Fisheries & DoT, Fremantle Sailing Club, and returns. It includes a camera point of interest, a warning sign, public toilets, and a pleasant rest area.



Department of Transport

# Fremantle Fishing Boat Harbour Walking Trails