

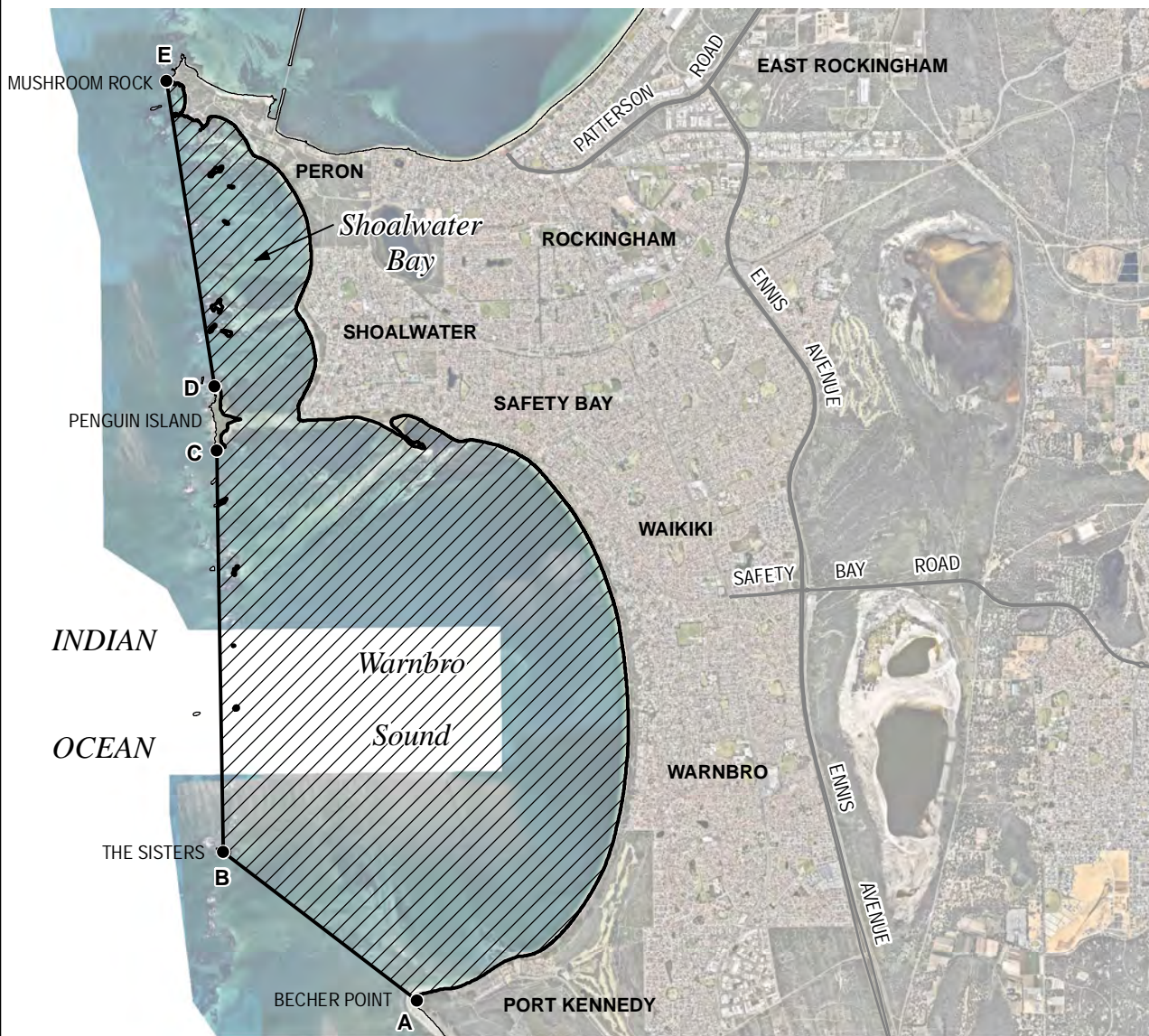
LIMIT OF PARTIALLY SMOOTH WATERS FREMANTLE AREA - SOUTHERN

WARNBRO SOUND AND SHOALWATER BAY EAST OF A LINE JOINING BECHER POINT (32°22.253'S, 115°42.941'E) TO THE SISTERS (32°21.235'S, 115°41.419'E); THENCE TO THE SOUTHERN END OF PENGUIN ISLAND (32°18.535'S, 115°41.405'E); THENCE ALONG THE EASTERN SHORE OF PENGUIN ISLAND; THENCE FROM THE NORTHERN END OF PENGUIN ISLAND (32°18.103'S, 115°41.395'E) TO MUSHROOM ROCK AT CAPE PERON (32°16.041'S, 115°41.044'E).


THE WATERS ARE SHOWN HATCHED ON THE WESTERN AUSTRALIAN DEPARTMENT OF TRANSPORT PLAN 846-10-03.

BOUNDARY COORDINATES DATUM GDA94

Node	LATITUDE (SOUTH)	LONGITUDE (EAST)
A	32° 22.253'	115° 42.941'
B	32° 21.235'	115° 41.419'
C	32° 18.535'	115° 41.405'
D	32° 18.103'	115° 41.395'
E	32° 16.041'	115° 41.044'

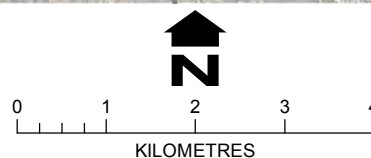


Legend

 Partially Smooth Waters

NEARMAP AERIAL PHOTOGRAPHY AUGUST 2017

PREPARED BY
CARTOGRAPHIC SERVICES
1 ESSEX STREET FREMANTLE



Drawn by: S Salgado
Date: 24 November 2017

Examined by Manager Cartography:
R. Talbot-Smith: *R. Talbot-Smith*
Date: *24th November 2017*