Government of **Western Australia**
Department of **Transport**

Swan Canning Rivers

Vessel Accommodation Plan

Applecross



Como

Mends Street

Barrack Street

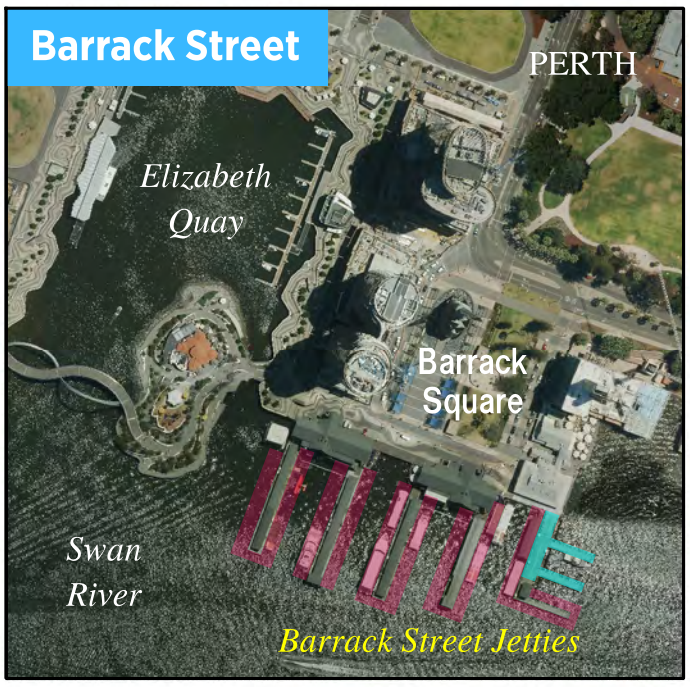

Coode Street

Mosman Bay

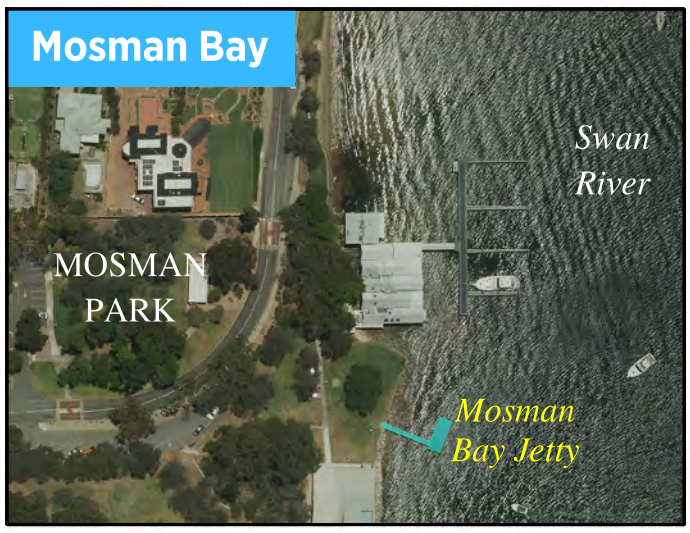

Nedlands

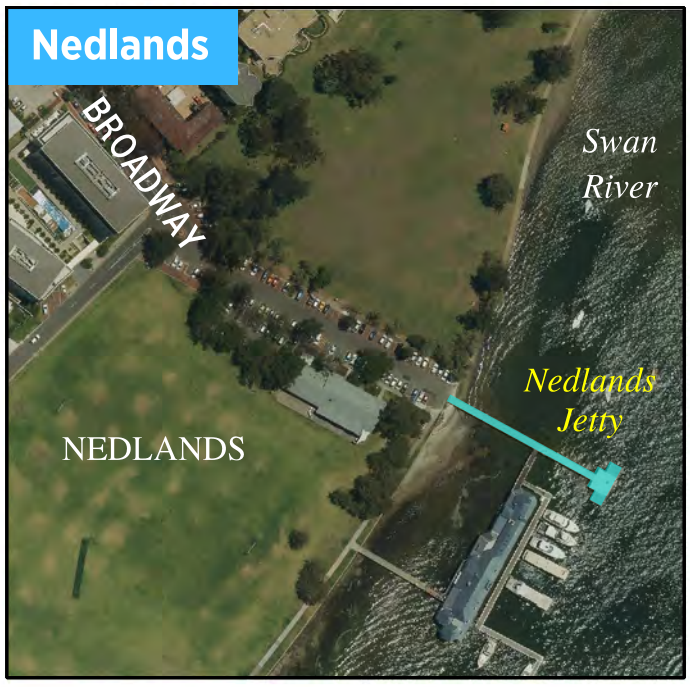

Burswood

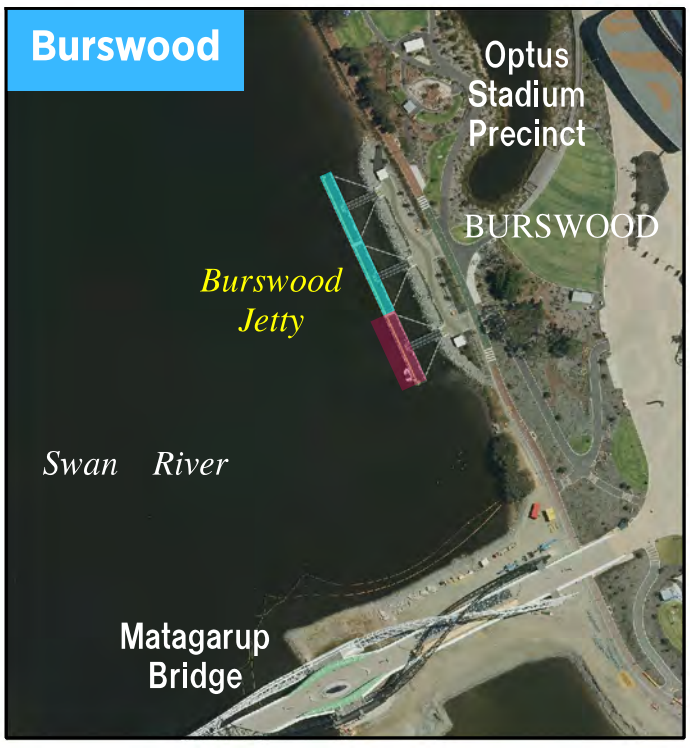

East Street

Keanes Point

Point Walter

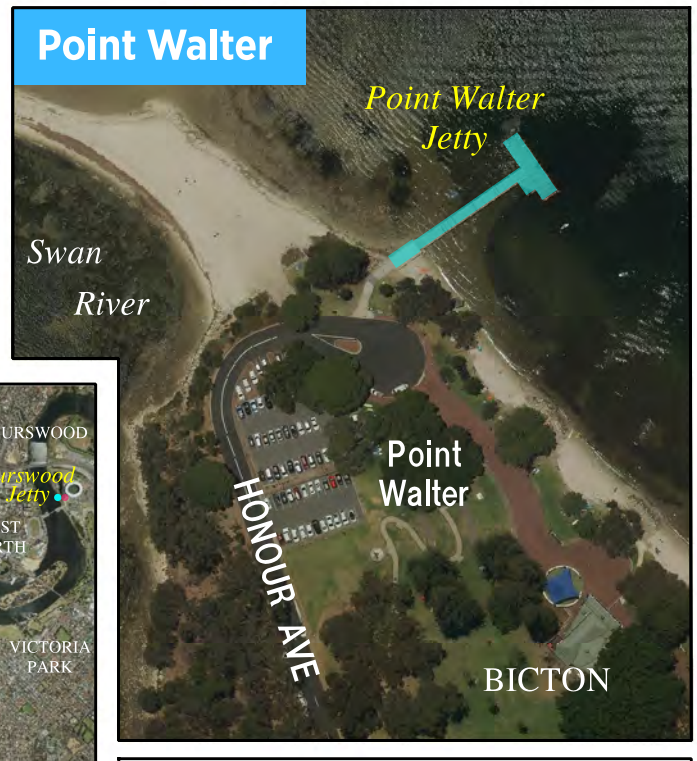

Claremont

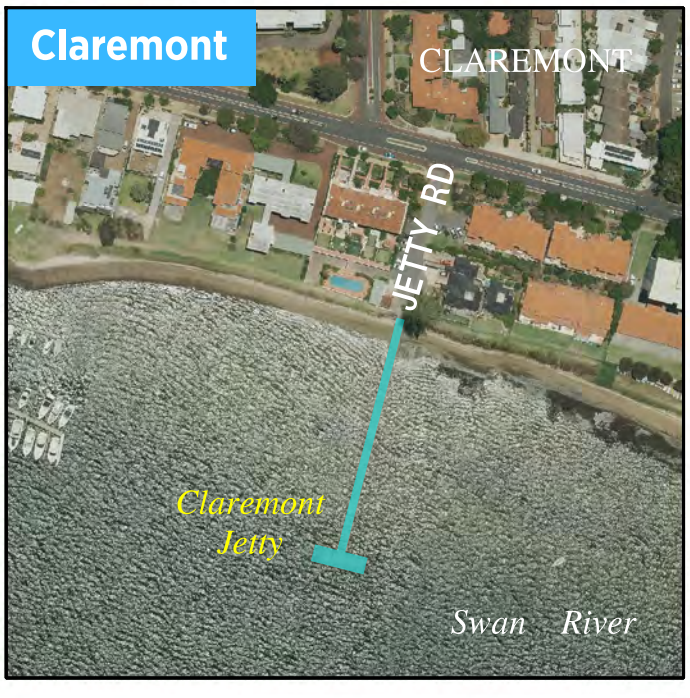

Location Diagram

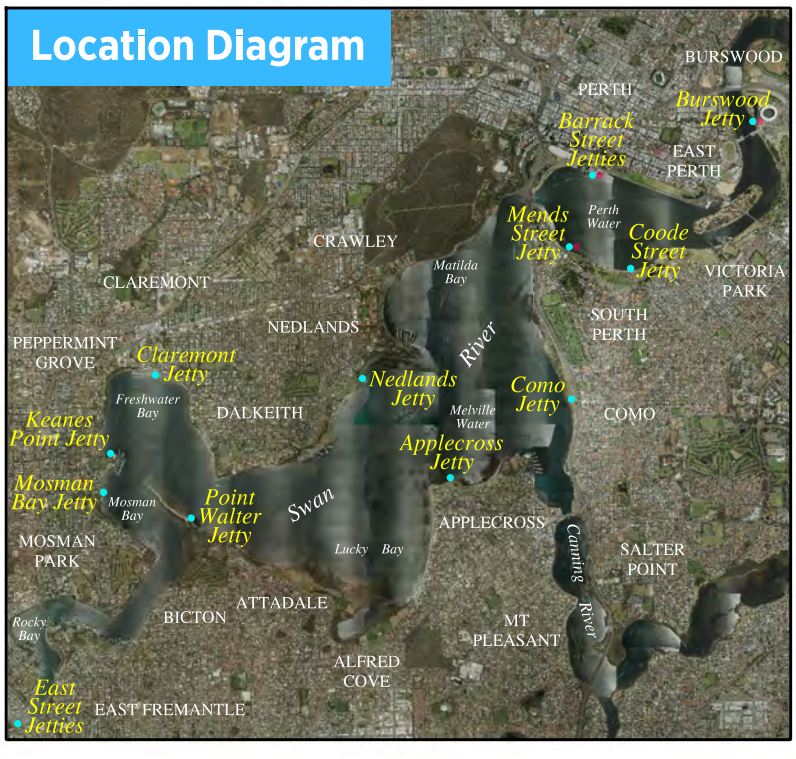

Legend

- Service Jetty or Wharf
- Restricted Area (observe local signs)

NOT TO SCALE

Drawing 1062-67-28C Landgate Photography December 2018

L:/HCS/Facility_services/1062_Coastal Facilities Management_Mapping/1062_67_Vessel_Accommodation/10626728c.dgn